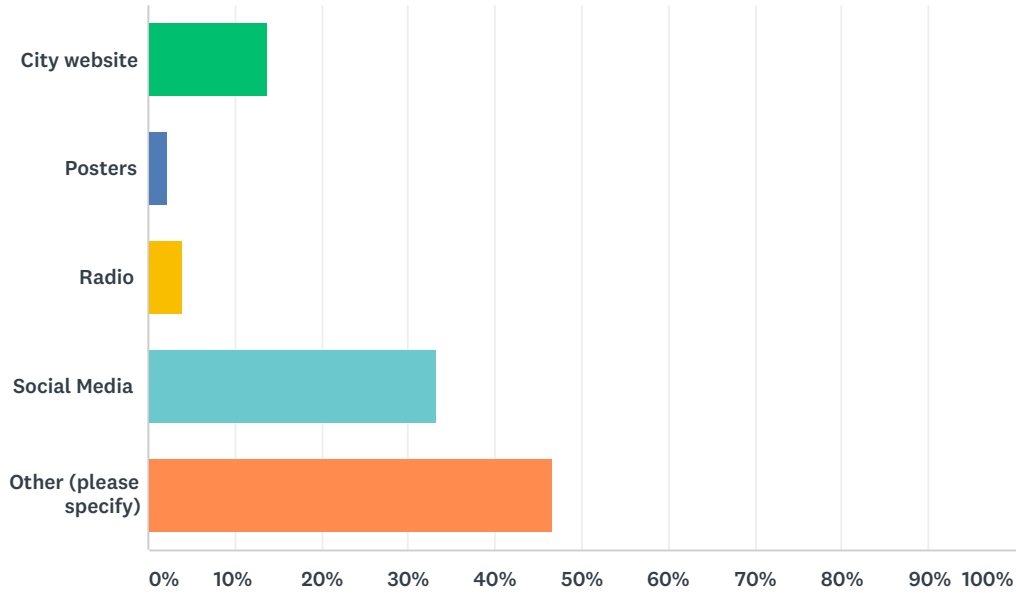


Q2 How did you hear about Weaving the Waterfront?

Answered: 174 Skipped: 1



ANSWER CHOICES	RESPONSES	
City website	13.79%	24
Posters	2.30%	4
Radio	4.02%	7
Social Media	33.33%	58
Other (please specify)	46.55%	81
TOTAL		174

#	OTHER (PLEASE SPECIFY)	DATE
1	Correspondence	12/16/2019 6:52 PM
2	Invite to meeting through KLT	12/15/2019 1:37 AM
3	Member of the Advisory Committee	12/13/2019 5:41 PM
4	Town of Esopus Supervisor	12/13/2019 2:21 PM
5	KWBA emails	12/13/2019 1:43 AM
6	KWBA, Daily Freeman	12/13/2019 1:40 AM
7	directly from City	12/12/2019 11:27 PM
8	word of mouth	12/12/2019 11:00 PM
9	I own a business in the Rondout area	12/12/2019 10:11 PM
10	KWBA meeting	12/12/2019 8:46 PM
11	Brian Donahoe, KWBA President	12/12/2019 8:36 PM
12	Walked by	12/12/2019 3:56 PM
13	Word of mouth	12/12/2019 3:53 PM

Weaving the Waterfront

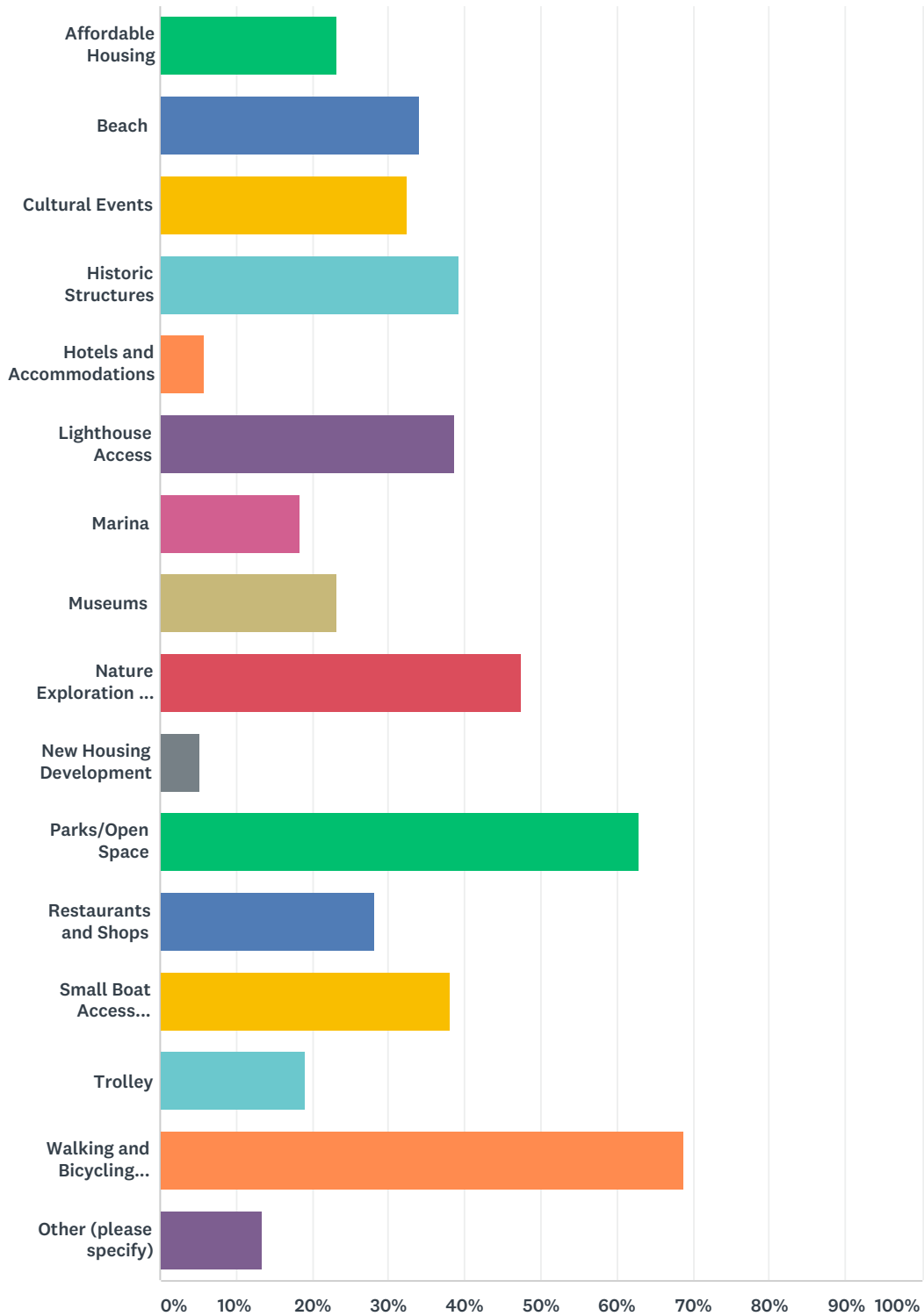
14	Walked by	12/12/2019 3:50 PM
15	Word of mouth	12/12/2019 3:46 PM
16	Word of mouth	12/12/2019 3:37 PM
17	Word of mouth	12/12/2019 3:33 PM
18	Mom(word of mouth)	12/12/2019 3:30 PM
19	Word of mouth	12/12/2019 3:25 PM
20	Word of mouth	12/12/2019 3:23 PM
21	Word of mouth	12/12/2019 3:21 PM
22	Word of mouth	12/12/2019 3:12 PM
23	chance	12/12/2019 3:08 PM
24	Word of mouth	12/12/2019 3:05 PM
25	Visiting Kingston	12/12/2019 3:02 PM
26	Word of mouth	12/12/2019 3:00 PM
27	Word of mouth	12/12/2019 2:56 PM
28	Walking by	12/12/2019 2:53 PM
29	Word of mouth	12/12/2019 2:51 PM
30	Word of mouth	12/12/2019 2:45 PM
31	Flyer at my house	12/12/2019 2:38 PM
32	Word of mouth	12/12/2019 2:35 PM
33	Eventbrite	12/10/2019 9:56 PM
34	Eventbrite	12/10/2019 9:53 PM
35	Word of mouth	12/10/2019 9:51 PM
36	Word of mouth	12/10/2019 9:44 PM
37	email	12/10/2019 9:19 PM
38	Daily Treeman	12/10/2019 9:15 PM
39	Word of mouth	12/10/2019 9:05 PM
40	Word of mouth	12/10/2019 9:02 PM
41	Friend	12/10/2019 8:55 PM
42	Word of mouth	12/10/2019 8:37 PM
43	All of the above	11/25/2019 9:58 PM
44	Mayor weekly newsletter	11/23/2019 12:44 AM
45	Mayor newsletter	11/22/2019 11:35 PM
46	Presentation at City Hall	11/22/2019 2:58 PM
47	friends, speakers	11/20/2019 1:07 PM
48	friend	11/16/2019 3:38 PM
49	neighbor	11/15/2019 9:32 PM
50	Word of mouth	11/15/2019 12:53 PM
51	Colleagues	11/13/2019 9:14 PM
52	Mayors Weekly email	11/11/2019 1:27 PM
53	Family member	11/11/2019 5:35 AM
54	dailyfreeman.com	11/10/2019 11:00 AM

Weaving the Waterfront

55	Daily Freeman	11/10/2019 5:08 AM
56	Radio-> Solaris Tour of Rondout w/Planning Consultantt	11/9/2019 10:10 PM
57	Word of Mouth	11/3/2019 7:44 PM
58	Newspaper	11/3/2019 7:39 PM
59	Word of Mouth	11/3/2019 7:34 PM
60	Word of Mouth	11/3/2019 7:28 PM
61	Word of Mouth	11/3/2019 7:26 PM
62	Word of Mouth	11/3/2019 7:21 PM
63	Rondout Rowing Club Email	11/3/2019 7:17 PM
64	Today from the Trolley Ride	11/3/2019 7:10 PM
65	Word of Mouth	11/3/2019 7:04 PM
66	Word of Mouth	11/3/2019 6:14 PM
67	Word of Mouth	11/3/2019 6:11 PM
68	We walked by	11/3/2019 6:10 PM
69	Word of Mouth	11/3/2019 6:07 PM
70	Word of Mouth	11/3/2019 5:44 PM
71	Word of Mouth	11/3/2019 5:37 PM
72	Word of Mouth	11/3/2019 5:35 PM
73	Word of Mouth	11/3/2019 5:29 PM
74	On City Commission	11/3/2019 5:15 PM
75	Word of Mouth	11/3/2019 5:06 PM
76	Word of Mouth	11/3/2019 5:04 PM
77	Word of Mouth	11/3/2019 4:55 PM
78	weekly email from mayor	11/2/2019 4:07 PM
79	Noble email	11/2/2019 12:03 AM
80	word of mouth	11/1/2019 3:16 PM
81	I created it with partners.	10/28/2019 8:56 PM

Q3 Please choose your top five waterfront area amenities now or in the future.

Answered: 173 Skipped: 2



ANSWER CHOICES

RESPONSES

Weaving the Waterfront

Affordable Housing	23.12%	40
Beach	34.10%	59
Cultural Events	32.37%	56
Historic Structures	39.31%	68
Hotels and Accommodations	5.78%	10
Lighthouse Access	38.73%	67
Marina	18.50%	32
Museums	23.12%	40
Nature Exploration and Interpretation	47.40%	82
New Housing Development	5.20%	9
Parks/Open Space	63.01%	109
Restaurants and Shops	28.32%	49
Small Boat Access (Canoe/Kayak)	38.15%	66
Trolley	19.08%	33
Walking and Bicycling Infrastructure	68.79%	119
Other (please specify)	13.29%	23
Total Respondents: 173		

#	OTHER (PLEASE SPECIFY)	DATE
1	training and jobs	12/13/2019 2:21 PM
2	Hudson River Cruises	12/13/2019 1:43 AM
3	parking!!!!	12/12/2019 11:27 PM
4	Community gardens	12/12/2019 3:50 PM
5	Wetlands	12/12/2019 2:56 PM
6	Water quality	12/10/2019 9:51 PM
7	Performance space/education	12/10/2019 9:48 PM
8	Sailboats/boating opportunities	12/10/2019 9:34 PM
9	Camping	12/10/2019 9:19 PM
10	Mixed housing (including affordable)	11/19/2019 5:10 PM
11	mixed use - mixed housing and mixed retail to grow a walkable community - grocery, etc., deep water port (not another marina)	11/18/2019 2:46 PM
12	cafe kiosks	11/16/2019 3:38 PM
13	Trails	11/3/2019 7:48 PM
14	Shells, Water dependent Commercial	11/3/2019 7:17 PM
15	Only selected 4 answers	11/3/2019 6:10 PM
16	Only selected 4 answers	11/3/2019 6:06 PM
17	Only selected 3 answers	11/3/2019 5:35 PM
18	Only selected 4 answers	11/3/2019 5:29 PM
19	Skate Park	11/2/2019 11:36 PM

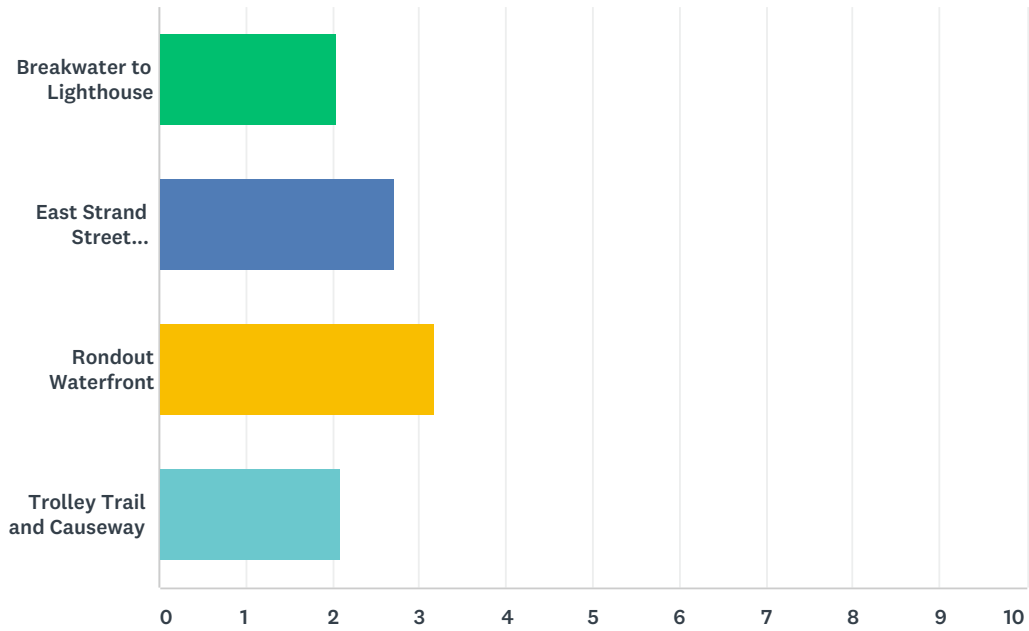
Weaving the Waterfront

20	Skate park	11/2/2019 9:45 PM
21	Skateparks!!!!!! Please	11/2/2019 9:25 PM
22	skate park	11/2/2019 6:18 PM
23	Grocery Store/Market (small)	11/1/2019 8:33 PM

Weaving the Waterfront

Q4 Please rank the sections of this project that you think will provide the highest value to the community.(1 being the most important):

Answered: 123 Skipped: 52

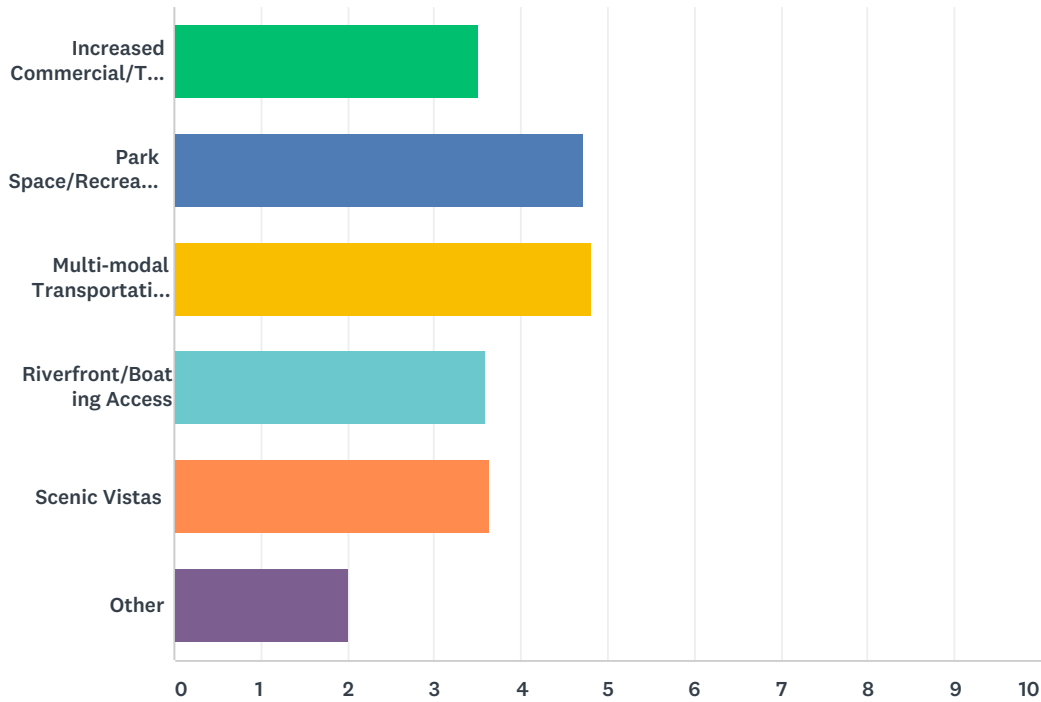


	1	2	3	4	TOTAL	SCORE
Breakwater to Lighthouse	14.53% 17	16.24% 19	29.06% 34	40.17% 47	117	2.05
East Strand Street Improvements & North Street Empire Trail	30.25% 36	32.77% 39	16.81% 20	20.17% 24	119	2.73
Rondout Waterfront	52.94% 63	24.37% 29	11.76% 14	10.92% 13	119	3.19
Trolley Trail and Causeway	5.17% 6	25.86% 30	41.38% 48	27.59% 32	116	2.09

Weaving the Waterfront

Q5 Kingston's waterfront is currently underutilized. Please rank which waterfront areas should be improved (1 being the most important):

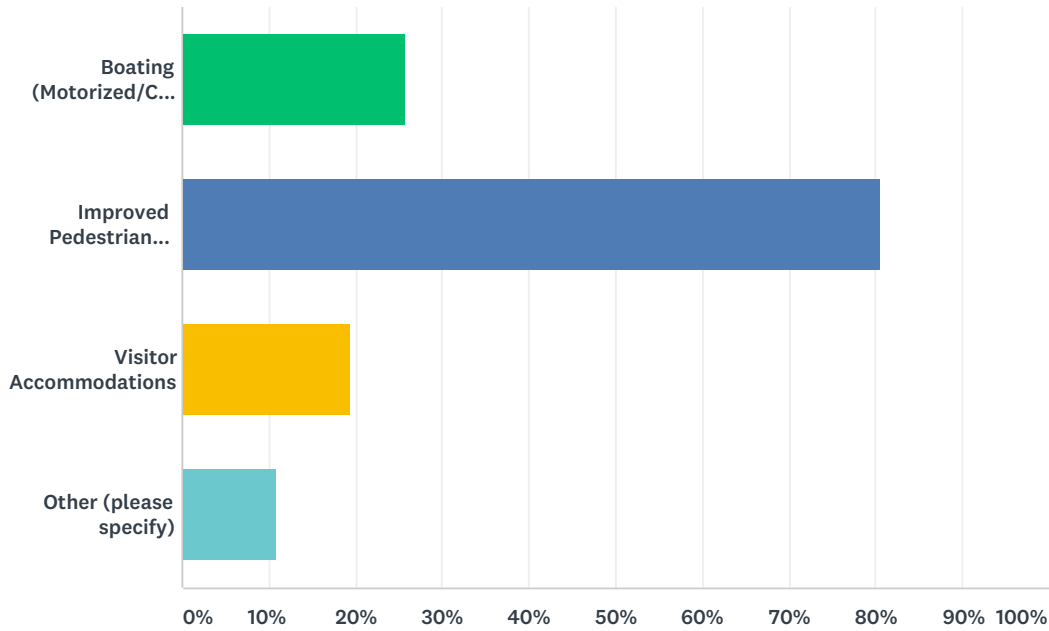
Answered: 130 Skipped: 45



	1	2	3	4	5	6	TOTAL	SCORE
Increased Commercial/Tourism Opportunities	22.88% 27	10.17% 12	5.93% 7	17.80% 21	43.22% 51	0.00% 0	118	3.52
Park Space/Recreational Opportunities	29.27% 36	34.15% 42	18.70% 23	14.63% 18	3.25% 4	0.00% 0	123	4.72
Multi-modal Transportation (Bike Trails, Sidewalks)	35.48% 44	29.84% 37	20.97% 26	8.87% 11	4.84% 6	0.00% 0	124	4.82
Riverfront/Boating Access	5.93% 7	19.49% 23	22.03% 26	33.05% 39	19.49% 23	0.00% 0	118	3.59
Scenic Vistas	12.20% 15	10.57% 13	30.89% 38	21.95% 27	24.39% 30	0.00% 0	123	3.64
Other	0.00% 0	0.00% 0	33.33% 1	0.00% 0	0.00% 0	66.67% 2	3	2.00

Q6 The Lighthouse is currently limited to visitors. Which of the following do you believe should be improved at the Lighthouse?

Answered: 128 Skipped: 47



ANSWER CHOICES	RESPONSES
Boating (Motorized/Canoe/Kayak)	25.78% 33
Improved Pedestrian Access	80.47% 103
Visitor Accommodations	19.53% 25
Other (please specify)	10.94% 14
Total Respondents: 128	

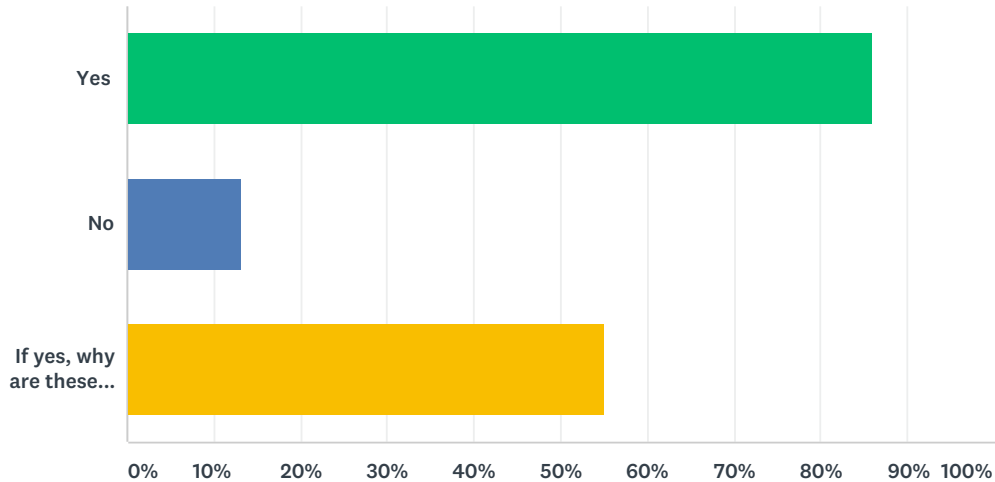
#	OTHER (PLEASE SPECIFY)	DATE
1	lighthouse itself needs to be protected from climate change and deterioration	12/12/2019 11:30 PM
2	make it a hotel or b&b like the Saugerties light house!	12/12/2019 11:04 PM
3	Keep it just for visitors	12/12/2019 3:48 PM
4	Hill connection	12/12/2019 3:46 PM
5	Self-sufficiency (Solar, composting toilet, etc.)	12/12/2019 3:29 PM
6	Kayak/canoe access - NOT motorized	12/12/2019 3:13 PM
7	Signage/history	12/12/2019 2:55 PM
8	Why do we need access?	11/20/2019 1:11 PM
9	b	11/16/2019 3:23 AM
10	Not sure, took a boat there once and enjoyed it.	11/15/2019 1:47 PM
11	None	11/15/2019 12:57 PM
12	improved pedestrian access only if it doesn't interfere with river nature and ecology	11/15/2019 10:17 AM

Weaving the Waterfront

13	I din't Have enough information to answer this question.	11/11/2019 2:27 PM
14	No improvements needed except those to maintain the utility of lighthouse for shipping.	11/9/2019 10:13 PM

Q7 The Trolley Trail and Causeway is experiencing deterioration due to increased flooding and requires stabilization measures to protect the trolley track and adjacent walking trail. Do you believe the causeway should be improved at this time?

Answered: 122 Skipped: 53



ANSWER CHOICES	RESPONSES
Yes	86.07% 105
No	13.11% 16
If yes, why are these improvements important?	54.92% 67
Total Respondents: 122	

#	IF YES, WHY ARE THESE IMPROVEMENTS IMPORTANT?	DATE
1	To stabilize the trail	12/13/2019 1:44 AM
2	Tourism	12/12/2019 11:14 PM
3	so we can continue to enjoy historic scenic vistas. personally, i don't care about the trolley tracks, but the foot/bike path is important.	12/12/2019 11:04 PM
4	Revetments should be installed to prevent loss of shore line	12/12/2019 10:38 PM
5	I'm conflicted on this because its a lovely addition to the area but does not have a driving force for tourism attraction.	12/12/2019 10:15 PM
6	The trolley is a major attraction	12/12/2019 9:32 PM
7	I use this trail many times a week along with many other dog walkers and joggers. This thin stretch of land connects the downtown community to Kingston Point Park and allows for underutilized historic trolleys, lighthouse and public parks. This path seems like an essential component to any further development or utilization of these very unique assets.	12/12/2019 8:51 PM
8	More walkability and aesthetic value	12/12/2019 8:38 PM
9	Walking this with our dog is a weekly ritual contributing to our value of living here.	12/12/2019 3:57 PM
10	Because it is one of the few car-free walking trails in this neighborhood.	12/12/2019 3:55 PM
11	Planning for future infrastructure needs	12/12/2019 3:39 PM

Weaving the Waterfront

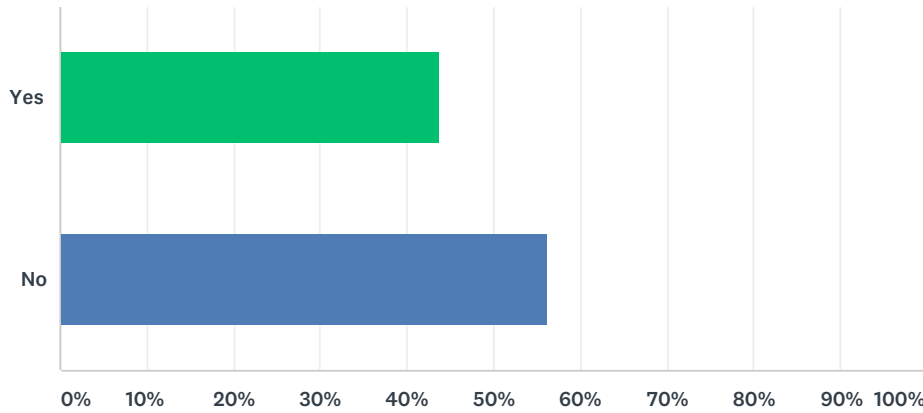
12	Tourism/revenue	12/12/2019 3:34 PM
13	I appreciate being able to access the walking trail/ride the trolley	12/12/2019 3:29 PM
14	Environmental tourism	12/12/2019 3:24 PM
15	To maintain character	12/12/2019 3:06 PM
16	Increased tourism	12/12/2019 3:04 PM
17	Good for visitor experience	12/12/2019 2:59 PM
18	Preservation is always important	12/12/2019 2:55 PM
19	Its great and local history is important!	12/12/2019 2:52 PM
20	People use it all the time	12/12/2019 2:49 PM
21	Connects new greenway to Kingston pt. - recreation and commuting!	12/12/2019 2:37 PM
22	Expands pedestrian network	12/10/2019 9:52 PM
23	Consistant flooding.	12/10/2019 9:38 PM
24	Equitable access for residents and visitors	12/10/2019 9:31 PM
25	For scenic betterment of the community.	12/10/2019 9:28 PM
26	Nice to go on walks/runs, however bad smells from seaweed makes it gross at times.	12/10/2019 9:25 PM
27	Health of residents tourism	12/10/2019 9:21 PM
28	For healthy walk space, nature viewing - urgently important.	12/10/2019 9:17 PM
29	A bike pathway along the causeway would increase safe access for pedestrians/bikers to the park	12/10/2019 9:07 PM
30	To stabilize the trail	12/10/2019 9:00 PM
31	The trolley museum is a unique attraction.	12/10/2019 8:54 PM
32	Stabilization - I would like to continue to use this walkway as-is	12/10/2019 8:48 PM
33	Great way to travel between points - good travel for seniors	12/10/2019 8:18 PM
34	Because of climate change flooding	12/2/2019 4:39 AM
35	Complete the access with the rail trail	11/23/2019 12:57 AM
36	Be sure that it isn't damaged from flooding. Include walkway maybe?	11/23/2019 12:50 AM
37	It's a unique offering	11/22/2019 3:02 PM
38	but how will this work be effected by water in the future?	11/20/2019 1:11 PM
39	Tourism	11/20/2019 1:55 AM
40	Trail and Park Improvements.	11/20/2019 12:47 AM
41	To promote connection between Kingston Point and Rondout.	11/19/2019 5:13 PM
42	Many people bike, walk, fish and ride along the causeway, it would be very sad to see this erode away due to neglect	11/19/2019 5:07 AM
43	This is currently used extensively by the local community for walking, but it is also an access point for the general public to enjoy the waterfront. None of the infrastructure questions deal with the sewage treatment plant - highly important in an overall plan to expand usage I think.	11/18/2019 5:39 PM
44	flooding also on the road	11/17/2019 10:46 PM
45	important cultural landmark	11/15/2019 9:36 PM
46	It's an important part of the park	11/15/2019 7:52 PM
47	The flooding is bad and needs attention for everyone's benefit	11/15/2019 3:47 PM
48	Humans, both residents and tourist, are drawn to water	11/15/2019 2:26 PM
49	This is an existing feature long used by many Kingstonians and an important connector between the Strand and Kingston Point.	11/15/2019 1:47 PM

Weaving the Waterfront

50	I assume you're talking about the causeway at Kingston Point. It gets a lot of use from pedestrians/bird watchers/dog watchers and provides stunning views of the river, however snapping turtles nest there in June so I would avoid hardscaping the walkway	11/15/2019 10:17 AM
51	Abating flooding will be good for many reasons	11/13/2019 9:18 PM
52	Brings visitors	11/11/2019 1:29 PM
53	It's valuable place for families/children to access nature and Rondout history	11/11/2019 5:42 AM
54	It's keeps the history alive in kingston	11/10/2019 4:09 PM
55	The causeway is an important part of the Rondout community. We don't have many places to walk freely with our children down here and this is one of this places. Our toddler can run and explore and we'd like for her to continue to do so safely.	11/10/2019 5:14 AM
56	Walk paths need to be wider	11/8/2019 6:52 PM
57	Best walk in Kingston... please do what you can to preserve it!	11/7/2019 10:32 PM
58	Family activity.	11/7/2019 3:27 PM
59	It attracts events and visitors	11/2/2019 11:40 PM
60	to prevent more extensive deterioration and erosion that will be more difficult to repair	11/2/2019 6:28 PM
61	This trail is used by a variety of people.	11/2/2019 2:44 AM
62	It will add to recreational opportunities with scenic vistas.	11/2/2019 12:06 AM
63	It brings visitors to the area	11/1/2019 11:40 PM
64	safety of citizens and also increased accessibility for citizens of all physical ability (wheelchair access, etc)	11/1/2019 8:37 PM
65	Better walkway, allow bikes	10/30/2019 2:13 PM
66	i d k	10/29/2019 4:13 PM
67	Better access to point	10/25/2019 7:06 PM

Q8 Are you comfortable using the current bicycle/pedestrian facilities along East Strand and North Street?

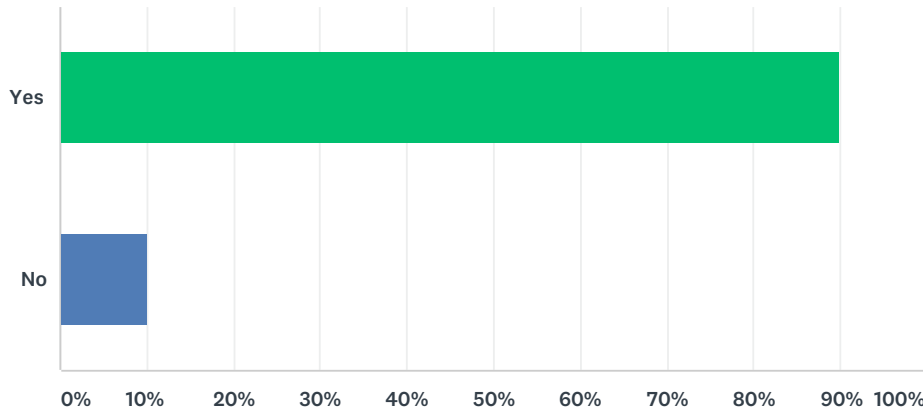
Answered: 119 Skipped: 56



ANSWER CHOICES	RESPONSES	
Yes	43.70%	52
No	56.30%	67
TOTAL		119

Q9 If not, would you prefer to see sidewalks and/or shared-use paths developed along these roads?

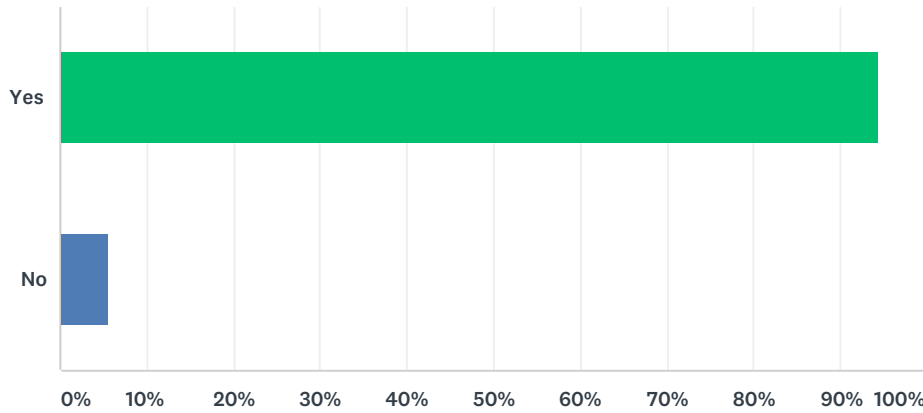
Answered: 99 Skipped: 76



ANSWER CHOICES	RESPONSES	
Yes	89.90%	89
No	10.10%	10
TOTAL		99

Q10 Should new pedestrian and bicycle infrastructure be developed on East Strand and North Street?

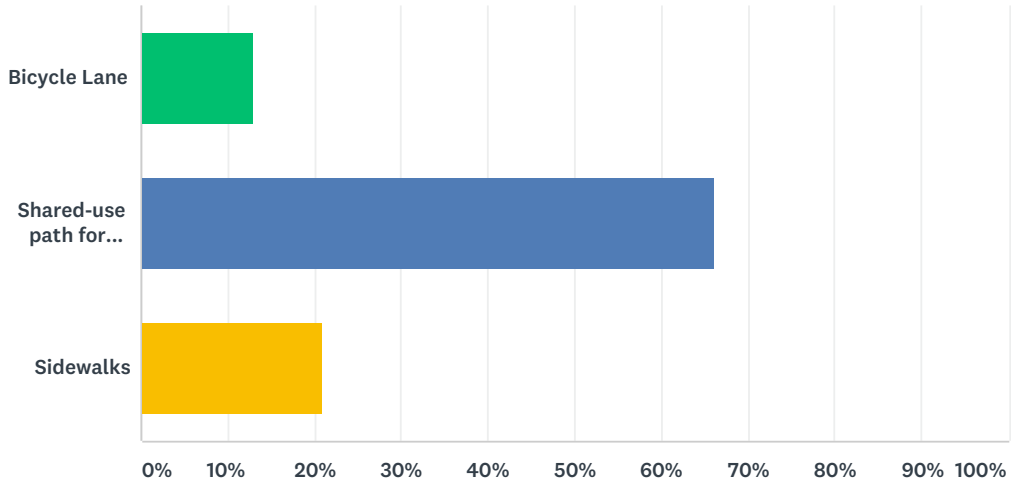
Answered: 125 Skipped: 50



ANSWER CHOICES	RESPONSES	
Yes	94.40%	118
No	5.60%	7
TOTAL		125

Q11 If yes, what infrastructure would you like to see?

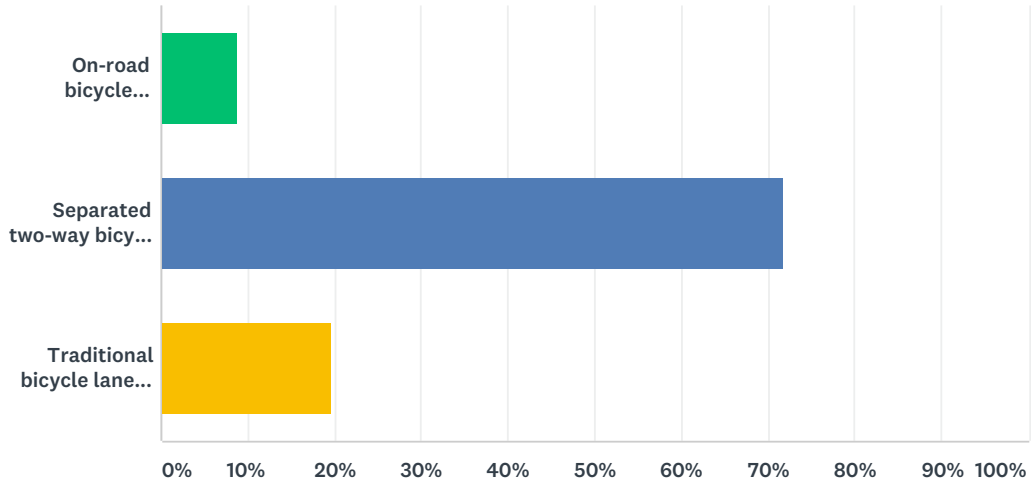
Answered: 115 Skipped: 60



ANSWER CHOICES	RESPONSES	
Bicycle Lane	13.04%	15
Shared-use path for pedestrians, bicycles, rollerblades, etc.	66.09%	76
Sidewalks	20.87%	24
TOTAL		115

Q12 If you selected "Bicycle Lane," which type do you prefer?

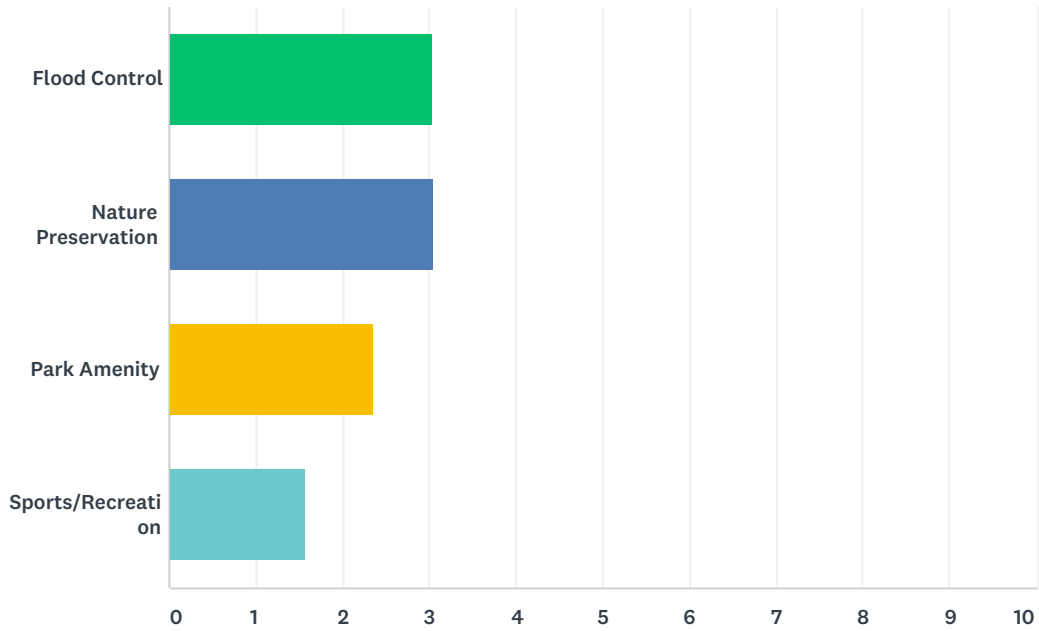
Answered: 46 Skipped: 129



ANSWER CHOICES	RESPONSES	
On-road bicycle markings	8.70%	4
Separated two-way bicycle Lane	71.74%	33
Traditional bicycle lanes with car traffic (both sides of the street)	19.57%	9
TOTAL		46

Q13 Please rank the following in order of importance for the future of Kingston Point

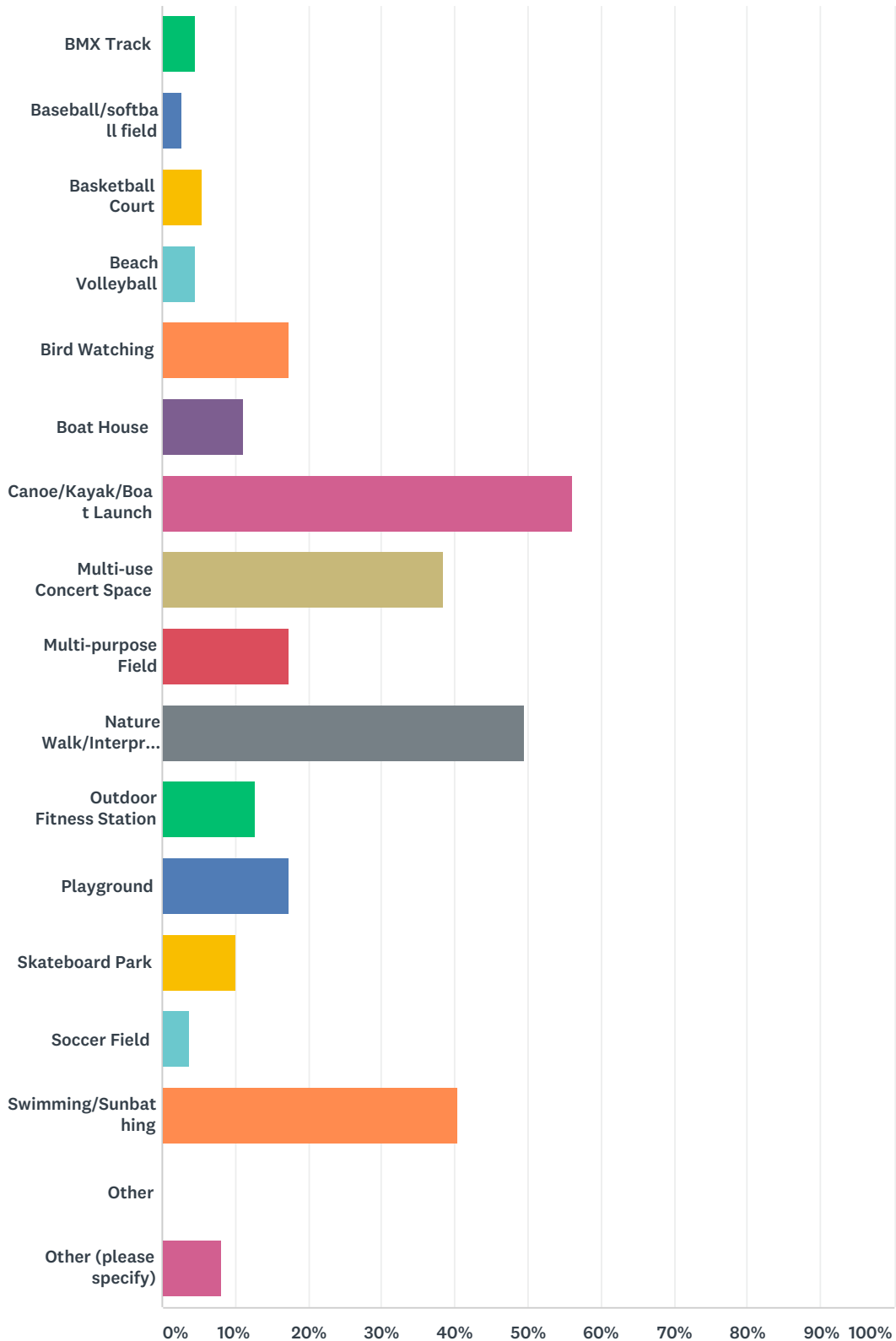
Answered: 104 Skipped: 71



	1	2	3	4	TOTAL	SCORE
Flood Control	50.49% 52	18.45% 19	14.56% 15	16.50% 17	103	3.03
Nature Preservation	31.07% 32	48.54% 50	15.53% 16	4.85% 5	103	3.06
Park Amenity	11.65% 12	24.27% 25	52.43% 54	11.65% 12	103	2.36
Sports/Recreation	6.86% 7	9.80% 10	16.67% 17	66.67% 68	102	1.57

Q14 Please choose the top three recreational features you would like to see.

Answered: 109 Skipped: 66



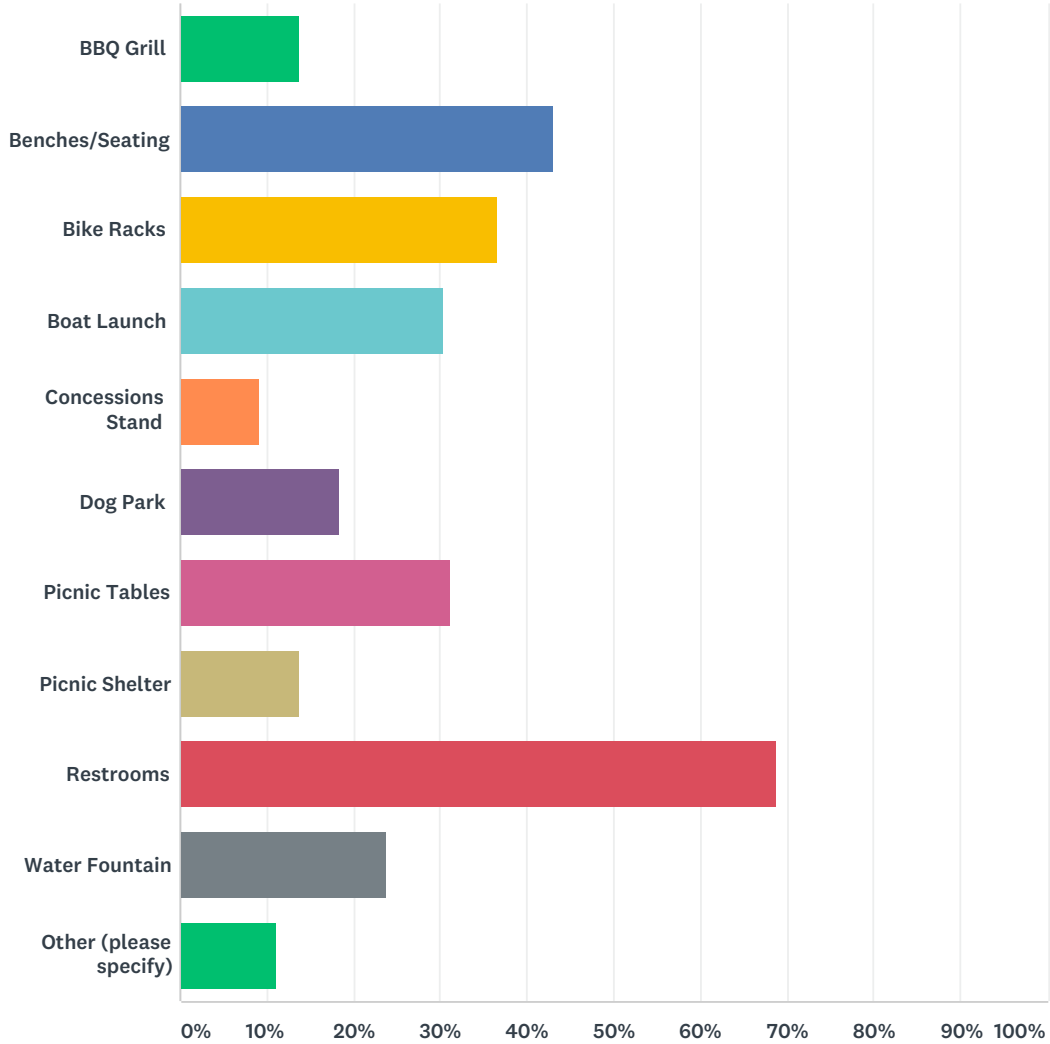
Weaving the Waterfront

ANSWER CHOICES	RESPONSES	
BMX Track	4.59%	5
Baseball/softball field	2.75%	3
Basketball Court	5.50%	6
Beach Volleyball	4.59%	5
Bird Watching	17.43%	19
Boat House	11.01%	12
Canoe/Kayak/Boat Launch	55.96%	61
Multi-use Concert Space	38.53%	42
Multi-purpose Field	17.43%	19
Nature Walk/Interpretation	49.54%	54
Outdoor Fitness Station	12.84%	14
Playground	17.43%	19
Skateboard Park	10.09%	11
Soccer Field	3.67%	4
Swimming/Sunbathing	40.37%	44
Other	0.00%	0
Other (please specify)	8.26%	9
Total Respondents: 109		

#	OTHER (PLEASE SPECIFY)	DATE
1	community conference venue, training space	12/13/2019 2:42 PM
2	Nature/hiking trail...at hasbrouck park too	12/12/2019 10:41 PM
3	Expansion of the dog park. Add jumps and tunnels	11/10/2019 4:12 PM
4	Did not select any answer - based on other answers	11/3/2019 7:32 PM
5	Only selected 1 answer	11/3/2019 5:58 PM
6	Rowing	11/3/2019 5:54 PM
7	Bike Trails	11/3/2019 5:39 PM
8	Only selected 2 answers	11/3/2019 5:29 PM
9	Skatepark for roller skaters	11/2/2019 9:36 PM

Q15 Please choose the top three park amenities you would like to see.

Answered: 109 Skipped: 66



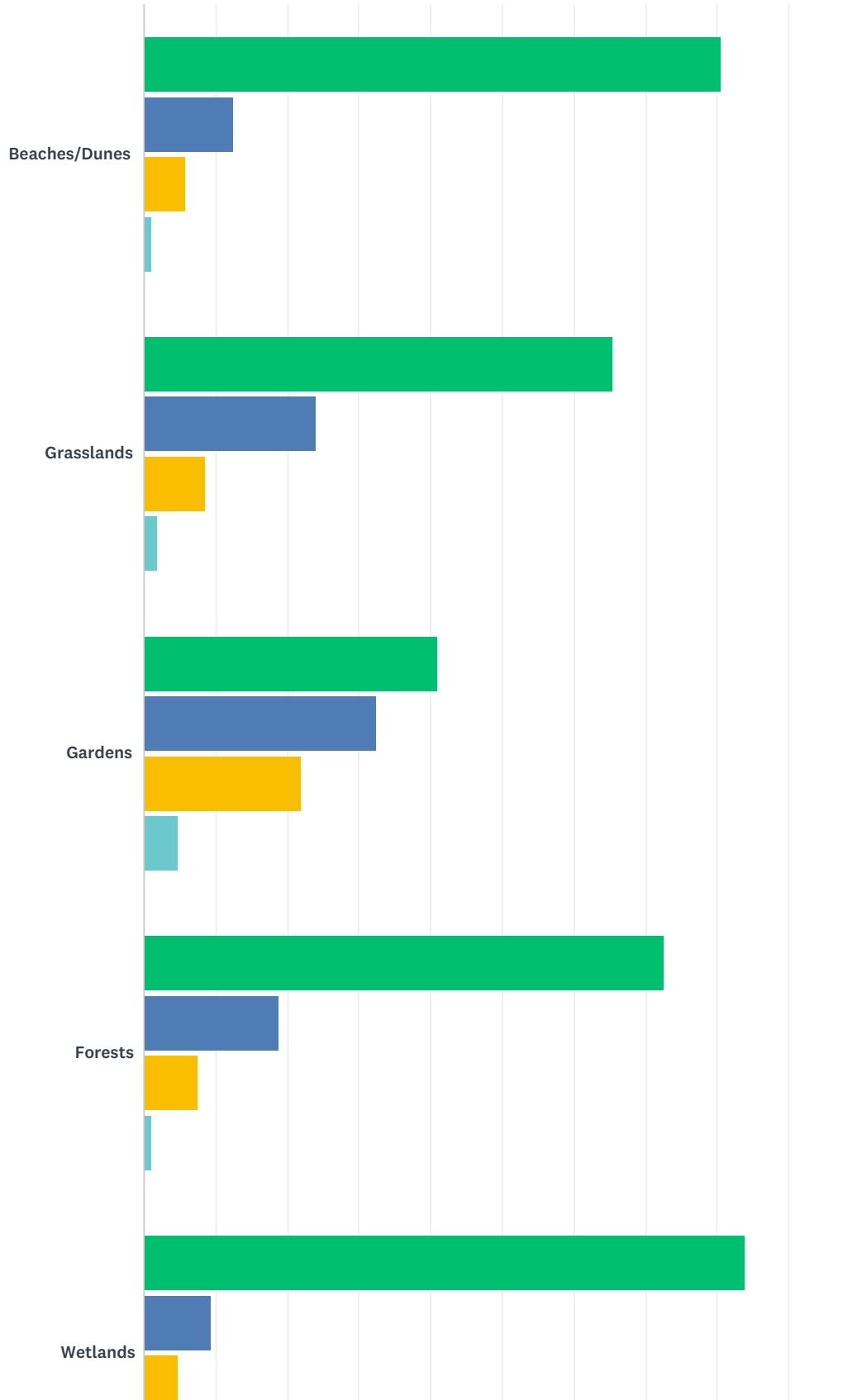
ANSWER CHOICES	RESPONSES	
BBQ Grill	13.76%	15
Benches/Seating	43.12%	47
Bike Racks	36.70%	40
Boat Launch	30.28%	33
Concessions Stand	9.17%	10
Dog Park	18.35%	20
Picnic Tables	31.19%	34
Picnic Shelter	13.76%	15
Restrooms	68.81%	75
Water Fountain	23.85%	26

Weaving the Waterfront

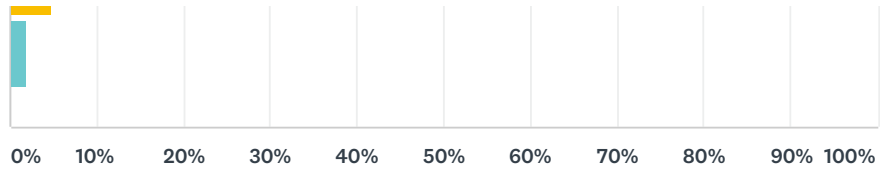
Other (please specify)	11.01%	12
Total Respondents: 109		
#	OTHER (PLEASE SPECIFY)	DATE
1	note: dog park as long as there's budget for upkeep	11/15/2019 1:59 PM
2	Natural Playscape	11/3/2019 7:41 PM
3	Only selected 1 answer	11/3/2019 7:25 PM
4	Sculptures	11/3/2019 6:12 PM
5	Only selected 2 answers	11/3/2019 5:58 PM
6	Only selected two answers	11/3/2019 5:56 PM
7	Rowing Boat House	11/3/2019 5:54 PM
8	Only selected 2 answers	11/3/2019 5:39 PM
9	Only selected 1 answer	11/3/2019 5:19 PM
10	Gender neutral restrooms	11/2/2019 9:56 PM
11	Concrete bowl in skatepark	11/2/2019 9:36 PM
12	non-gendered restrooms	11/2/2019 6:34 PM

Q16 Please rank the importance of protecting these natural features.

Answered: 106 Skipped: 69



Weaving the Waterfront

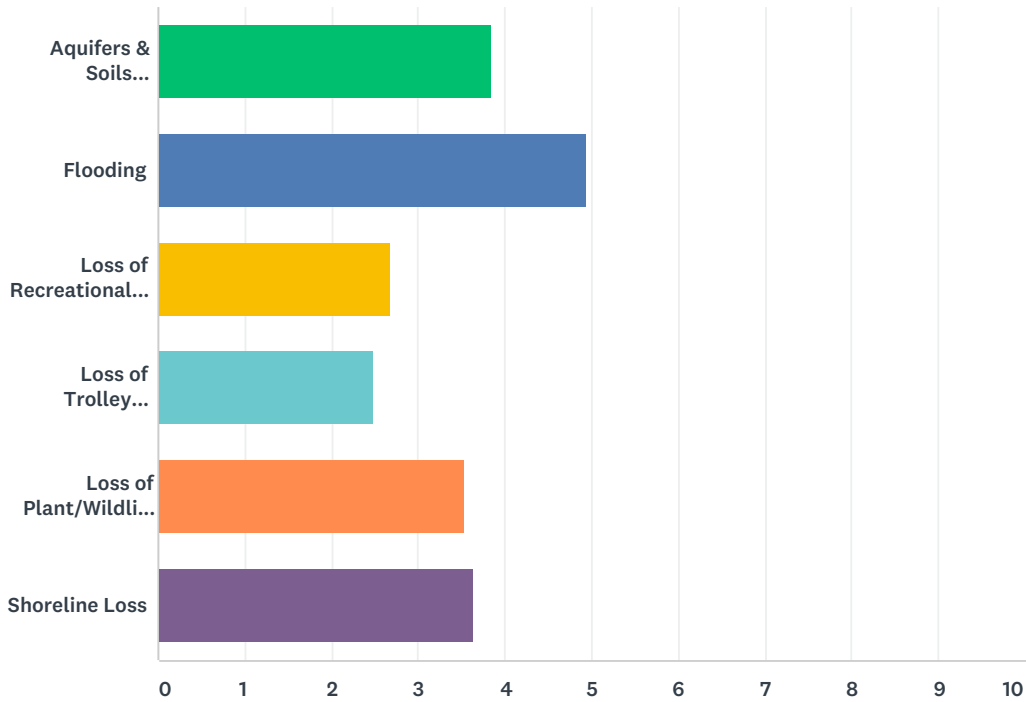


■ Very Important
 ■ Important
 ■ Somewhat Important
 ■ Not Important

	VERY IMPORTANT	IMPORTANT	SOMEWHAT IMPORTANT	NOT IMPORTANT	TOTAL	WEIGHTED AVERAGE
Beaches/Dunes	80.58% 83	12.62% 13	5.83% 6	0.97% 1	103	1.27
Grasslands	65.38% 68	24.04% 25	8.65% 9	1.92% 2	104	1.47
Gardens	40.95% 43	32.38% 34	21.90% 23	4.76% 5	105	1.90
Forests	72.64% 77	18.87% 20	7.55% 8	0.94% 1	106	1.37
Wetlands	83.96% 89	9.43% 10	4.72% 5	1.89% 2	106	1.25

Q17 Please rank the most critical impacts of sea level rise at Kingston Point. (1 being the critical impact):

Answered: 102 Skipped: 73



	1	2	3	4	5	6	TOTAL	SCORE
Aquifers & Soils Contamination	22.92% 22	19.79% 19	16.67% 16	14.58% 14	12.50% 12	13.54% 13	96	3.85
Flooding	48.51% 49	22.77% 23	10.89% 11	12.87% 13	1.98% 2	2.97% 3	101	4.94
Loss of Recreational Space and Parking	4.08% 4	11.22% 11	13.27% 13	17.35% 17	27.55% 27	26.53% 26	98	2.67
Loss of Trolley Causeway	5.05% 5	9.09% 9	10.10% 10	17.17% 17	22.22% 22	36.36% 36	99	2.48
Loss of Plant/Wildlife Habitat	6.93% 7	20.79% 21	23.76% 24	19.80% 20	24.75% 25	3.96% 4	101	3.53
Shoreline Loss	15.00% 15	18.00% 18	24.00% 24	17.00% 17	11.00% 11	15.00% 15	100	3.64

Weaving the Waterfront

Q18 Please share any additional comments about the future of the Kingston waterfront.

Answered: 52 Skipped: 123

#	RESPONSES	DATE
1	Re: East Strand Continuous steel bulkhead and continuous waterfront walkway, ADA compliant all year accessible, from Gallo Park to Central Hudson Yard. Multiple public access points along the E. Strand	12/16/2019 7:09 PM
2	Economic Development, housing development, community services cooperation and referrals (expanded to utilize funding sources) working with private/government/nonprofit together to fill gaps.	12/13/2019 2:42 PM
3	I am opposed to a bulkhead built along the rondout waterfront. The shoreline should be protected as much as possible given the imminent threat of sea level rise and consequential flooding.	12/13/2019 2:52 AM
4	think far ahead	12/12/2019 11:32 PM
5	Please develop for our kids future	12/12/2019 11:17 PM
6	please don't let a developer determine our future. please preserve the community character, and make ways to connect Ponckhockie to the waterfront through infrastructure, etc.	12/12/2019 11:07 PM
7	Fortifying the shoreline, creating more access to the Lighthouse, and beautifying Kingston Point Park are the biggest drivers I see for increased tourism and economic activity in downtown Kingston. Not to mention livability for those of us who call the neighborhood home.	12/12/2019 8:55 PM
8	Would not be in favor of walking to lighthouse.	12/12/2019 3:39 PM
9	In favor of imitating Long Dock Park in Beacon - as an alternate to rip-rap install cascading stairs/tiered stepping surface for transitioning from wall to ferry landing.	12/10/2019 8:49 PM
10	Keep historic/industrial structures and enhance as per high line in NYC. Minimize asphalt. Parking, permanent structures and housing can be elsewhere	12/10/2019 8:43 PM
11	Very curious and eager to learn more about the plans for interpretive historic exhibitions along this corridor, especially as a vital way of honoring and educating about the history of the Rondout Neighborhood as it relates to the working and revitalized waterfront.	12/10/2019 8:35 PM
12	More STEM projects for children.	12/10/2019 8:19 PM
13	NA	12/6/2019 8:03 PM
14	On Monday November 18th, CoK emergency response teams were performing a recovery at Hasbrouck Park and, as such, were required to close Delaware Ave to traffic for a short period of time. I was required to use E. Strand as my detour out of Ponckhockie during my morning commute. Unfortunately, the road was flooded, (albeit not severely, so I was able to exit as the water had receded since high tide). It became readily apparent to me that the lack of an alternative means of exit out of the neighborhood is a serious concern. If the area is to be able to continue to grow and thrive as a destination and healthy neighborhood, transportation resiliency needs to be a high priority. I would therefore prioritize fixing the road first, and using that initiative as an anchor for further improvements to transportation mobility (shared use paths and transit improvements).	11/25/2019 10:13 PM
15	Keep up the good work!	11/22/2019 3:05 PM
16	We need Trolley transportation from the waterfront to the Stockade area during peak tourism season.	11/20/2019 2:00 AM
17	Keep it low key. No noisy festivals.	11/20/2019 12:53 AM
18	PLEASE DO NOT ALLOW MARITIME MUSEUM TO INSTALL PAVERS IN THEIR COURTYARD. PARKING AND AFFORDABLE HOUSING SHOULD NOT TAKE PRECEDENCE. SHOULD BE PUBLIC AND NATURAL	11/16/2019 3:26 AM

Weaving the Waterfront

19	I very much agree that Kingston is under-utilizing it's river front access, and am delighted to see this being worked on, thank you! Pease consider a plan to remove the bricks and spiky black seeds from the beach as well, thanks	11/15/2019 2:30 PM
20	There is a wonderful view from Hasbrouck Park which is right above the waterfront but you need to drive all the way around on Delaware Ave. to get to it. I've been thinking for years that a lit walkway/stairway should be built, it's entrance being somewhere between the 9W bridge and the trolley museum. It would take some funds and engineering, but I've trail-blazed it and know it's possible. Please try to include this idea somewhere, even if it's only in a "What if?" category. It would be a great new feature.	11/15/2019 1:59 PM
21	I think it's a great idea to create a longer path that connects the Rondout to the Scenic Hudson property. This would be a great addition to the area, creating more walking/biking possibilities for people. Let's not spend money on building new docks for larger boats or hotels. Big cruise ships are an eye sore, and they take up space that would be used by beautiful sailing boats. Small hotels are fine, but lets not make this a commercial looking area. The charm of the Rondout is the small town feel. Big cruise ships and large hotels destroy the charm.	11/15/2019 1:40 PM
22	Keep it accessible but wild	11/15/2019 1:01 PM
23	Kingston Point is a rich wildlife habitat with eagles and many other birds, nesting turtles, and some lovely trees--more trees need to be planted beyond the bridge where several were recently felled. Please do not commercialize the park with new development and please protect the existing habitats. Flooding is definitely a problem, not just in the parking area but also on the causeway; several times I almost got trapped while walking my dog as it flooded just over the bridge and near the Central Hudson gas field parking lot. If there could be some low-impact way of shoring up the causeway, without destroying the gravel areas where the turtles nest, that would be needed. But sea-level rise is inevitable so the first priority should be finding ways to protect/extend the wildlife habitat--not hardscaping it or adding development that will be a waste of money (as would protecting the parking lot from flooding) and just make the situation worse. Humans need to adapt.	11/15/2019 10:28 AM
24	What a difference between Kingston's amenities and Ulster Landing Park. The latter is a gem. The Rondout needs to get better and stay accessible.	11/13/2019 9:25 PM
25	Nothing about Wastewater treatment plant - very odd. That has to be a priority for waterfront revitalization for many reasons -flooding, odor, water quality. Plant needs a major overhaul or needs to be moved. What are the plans for the wwtp?	11/11/2019 1:33 PM
26	We are new residents of the Rondout and really believe in and root for the community down here. We'd like to see this became a safe place for our youth to enjoy themselves outdoors And would love to see our parks and waterfront developed in a way that supports that. We'd also like the infrastructure to support business growth in this area, including for example, the support of a grocery store of some sort (the Rondout is very much a food desert right now) and stronger bus service + bike paths down here to increase visitors to the area.	11/11/2019 5:51 AM
27	Keep it adding to the dog park	11/10/2019 4:12 PM
28	Why not consider seriously the no-action option except in the case of the Sewage Treatment Plant? And encourage Robert Iannucci to transfer development rights to the land trust?	11/9/2019 10:26 PM
29	Such a fantastic area to enjoy nature and wellness... so excited about any and all project's. All of the improvements make me want to NOT move out of Kingston	11/7/2019 10:37 PM
30	Exciting times!	11/7/2019 3:33 PM
31	2. How did you hear about Weaving the Waterfront?: Arrends @ Kingston Land Trust	11/3/2019 7:49 PM
32	3. Please choose your top five waterfront amenities now or in future: Also selected Lighthouse Access, Museums, Restaurants and Shops, Walking and Bicycling Infrastructure	11/3/2019 7:45 PM
33	13/4. Please rank the following in order of importance for the future of Kingston Point: Access without driving car	11/3/2019 7:41 PM
34	14/5. Please choose the top three recreational features you would like to see: Soccer Field Kingston needs more restrooms!	11/3/2019 7:35 PM
35	3. Please choose your top five waterfront amenities now or in future: Working Waterfront 14/5. Please choose the top three recreational features you would like to see: Also selected Nature Walk/Interpretation and Working Waterfront/Public Unreadable...	11/3/2019 7:25 PM

Weaving the Waterfront

36	14/5. Please choose the top three recreational features you would like to see: Shells 15/6. Please choose the top three park amenities you would like to see: Food Trucks	11/3/2019 7:19 PM
37	2. How did you hear about Weaving the Waterfront?: Newspaper-Daily Freeman 3. Top five waterfront activities: Also selected Lighthouse Access, Trolley, Walking & Biking Infrastructure 13/4. Please rank the following in order of importance for the future of Kingston Point: Other: Bicycle Access	11/3/2019 7:15 PM
38	3. Top five waterfront activities: Also selected: Historic Structures, Lighthouse Access, Marina, Parks/Open Space, Trolley, Walking & Biking Infrastructure	11/3/2019 7:13 PM
39	2. How did you hear about Weaving the Waterfront?: Email from Julie Noble	11/3/2019 7:08 PM
40	13/4. Please rank the following in order of importance for the future of Kingston Point: Other: Economic Stimulus	11/3/2019 6:16 PM
41	2. How did you hear about Weaving the Waterfront?: Also newspaper, The Daily Freeman	11/3/2019 6:06 PM
42	15/6. Please choose the top three park amenities you would like to see: Concessions stand and Food Trucks	11/3/2019 6:02 PM
43	3. Top five waterfront activities: Alternative Plan 14/5. Please choose the top three recreational features you would like to see: Swimming if water quality improves	11/3/2019 6:00 PM
44	14. Please choose the top three recreational features you would like to see: PREFER ALT #1 LAYOUT	11/3/2019 5:58 PM
45	3. Top five waterfront activities: NO new housing development	11/3/2019 5:56 PM
46	3. Top five waterfront activities: Rowing + City Dock	11/3/2019 5:54 PM
47	Kingston needs a skatepark, not just for skateboarders but for inline & roller skaters as well. It's not safe to skate in the street. Concrete skateparks require no maintenance whereas wooden ramps do. I'm willing to help fundraise for it. Skateboarding will be in the Olympics this year! Please help our youth stay active & off the street! Thank you.	11/2/2019 9:36 PM
48	Please build a nice concrete skatepark somewhere in Kingston!	11/2/2019 6:34 PM
49	I'm new to the city, but being able to have access to the water for swimming via a beach is what I am most excited about.	11/2/2019 4:17 PM
50	Because we lost so much during Urban Renewal we need to have sustainable development in Kingston's waterfront. Residential, commercial and public access along the Rondout Creek.	11/1/2019 11:48 PM
51	It would be wonderful if the waterfront could be kept as underdeveloped as possible, so as not to disturb the natural and peaceful beauty/resources of the space. If development is to happen, I think it should be focused on increased access to this natural resource for residents of the City of Kingston. Housing could be an option, but it must include affordable housing. Also, any businesses built in this area should be accessible to the people of the City of Kingston, not just tourists (ie- it would be a shame to see only eco-tourism type projects move forward - things that the people who live here wouldn't participate in).	11/1/2019 8:42 PM
52	Nice job. The survey looks good now.	10/30/2019 8:41 PM