





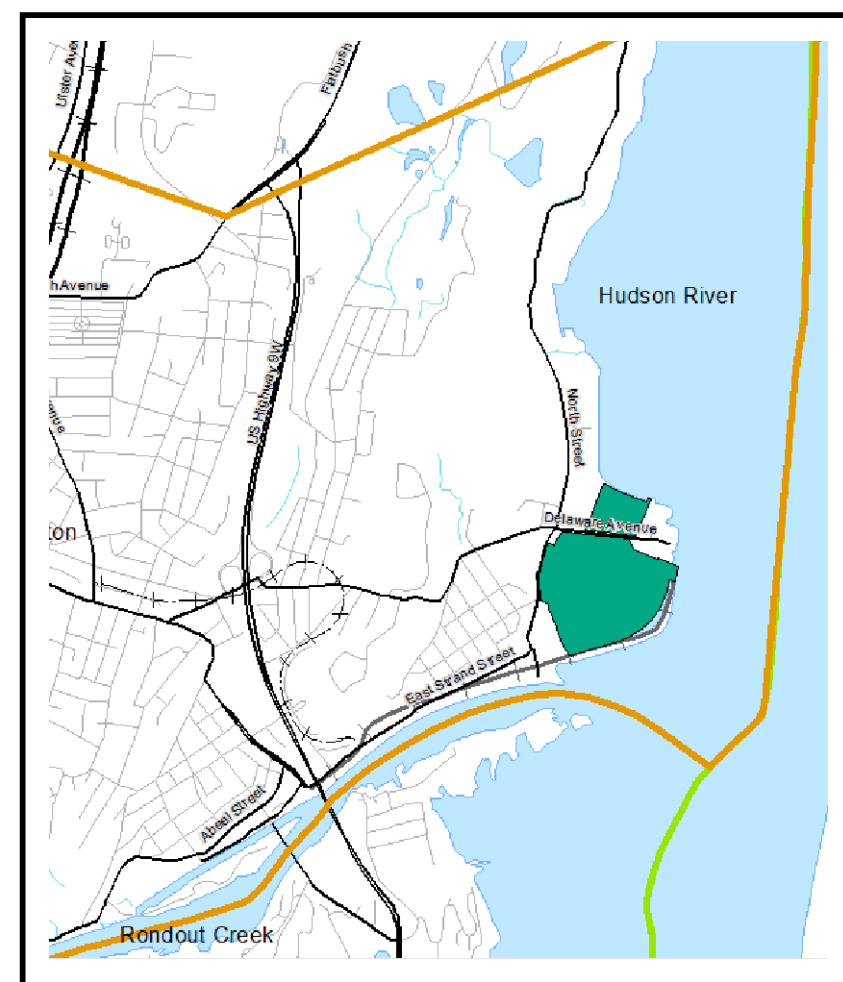


Kingston Point Park Complex of Kingston, NY

Legend

-  Rotary Park
-  Kingston Point Park Amenities
-  All Streets
-  Rondout-Kingston Point Trolley Line
-  Park Paths and BMX Track
-  Waterbody

Eastern Kingston Inset



Location Key ;

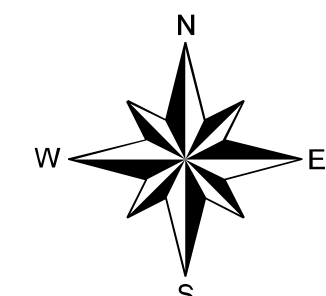
- 1: Softball Field
- 2: BMX Park
- 3: Restroom
- 4: Pavilion
- 5: Restroom
- 6: Boat Launch
- 7: Beach
- 8: Gazebo
- 9: Kayak pavilion
- 10: Dog park for small dogs
- 11: Dog park for large dogs
- 12: Pavilion
- 13: Bridge
- 14: Playground
- 15: Changing rooms / showers



Kingston Point Park Complex, Kingston, NY

Kingston Point Park Complex of the City of Kingston, Ulster County, New York. The primary data set was derived from tax parcel data from the Assessors' RPS Database, augmented with Parks and Recreation Department knowledge for hand delineated paths and other features. This map was produced as part of a Natural Resources Inventory for the City of Kingston. For more information refer to the complete data inventory or contact Kingston Conservation Advisory Council. (845) 481-7339, kingstonCAC@kingston-ny.gov, <http://kingston-ny.gov/kingstoncac>

June 2016



1:2,238

